

Appendix L.3 – Location of Private Noise Attenuation Walls along the Study Corridor

Schedule "C" Class Environmental Assessment for Airport
Road from Braydon Boulevard / Stonecrest Drive to
Countryside Drive



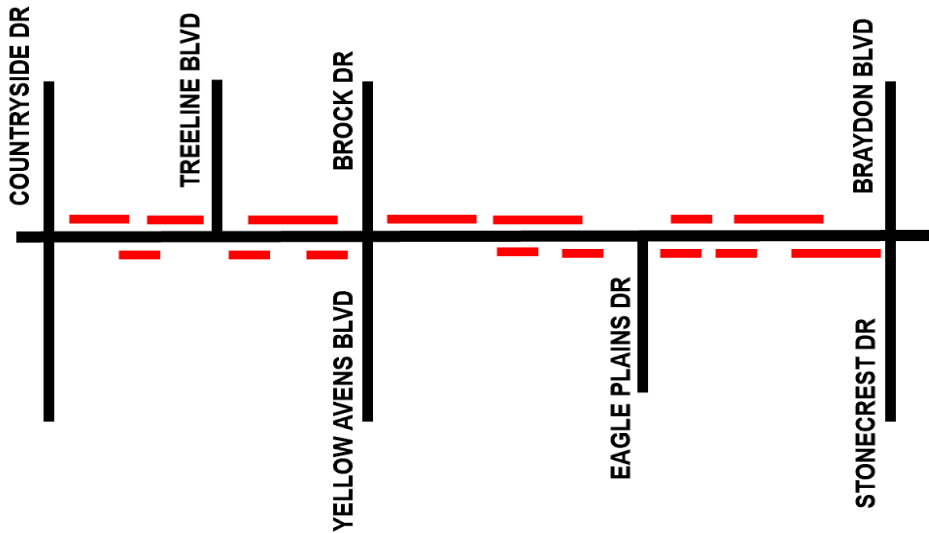
Private Noise Attenuation Walls at Airport Road from Countryside Dr to Braydon Blvd

Total Cost Break down

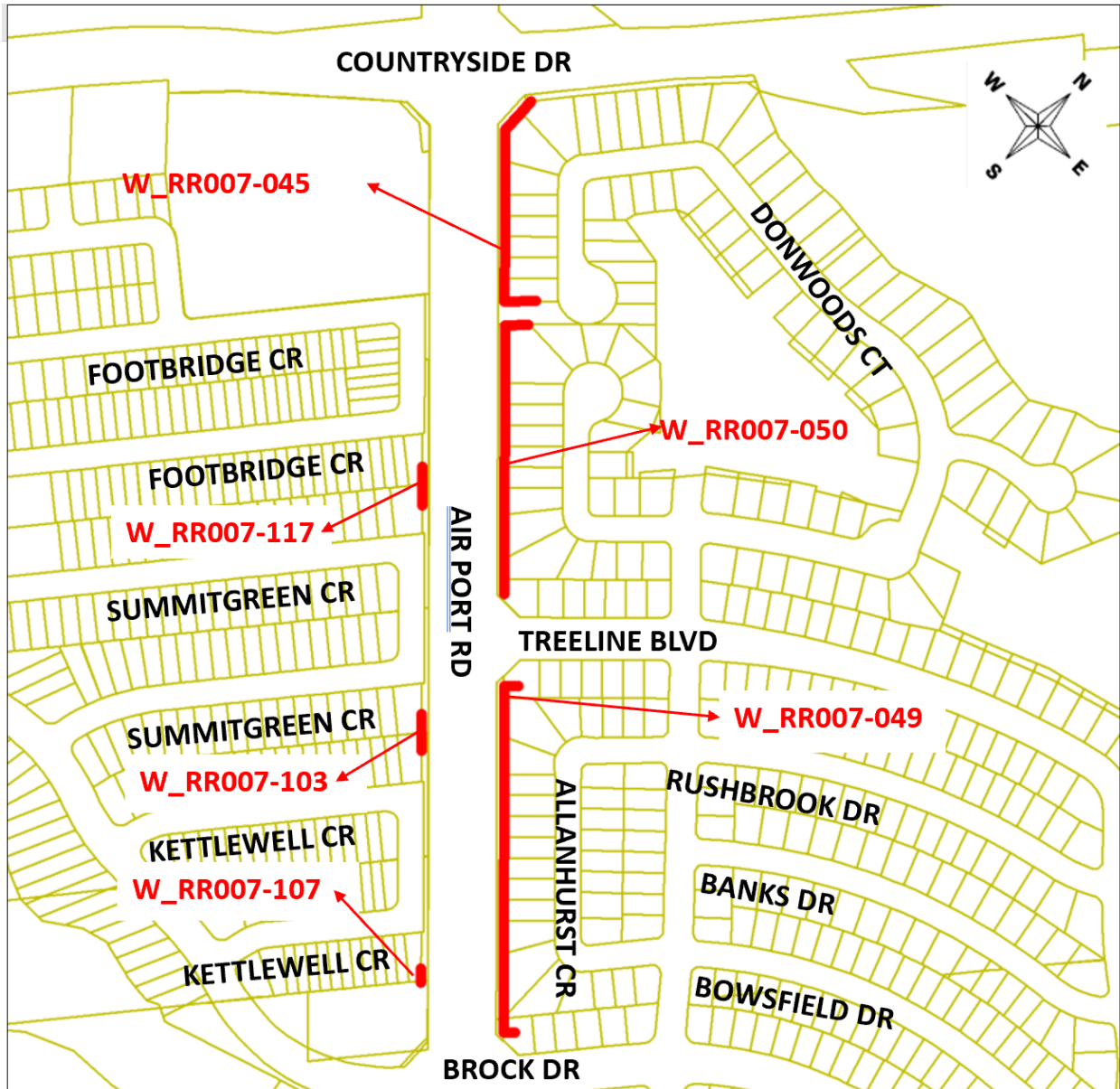
Noise Wall Asset ID	Length (m)
W_RR007-045	158.7
W_RR007-050	192.0
W_RR007-117	25.5
W_RR007-103	24.0
W_RR007-049	244.7
W_RR007-107	9.2
W_RR007-048	238.4
W_RR007-108	35.9
W_RR007-062	303.6
W_RR007-109	62.5
W_RR007-110	11.0
W_RR007-064	14.6
W_RR007-061	80.3
W_RR007-063	206.9
W_RR007-060	255.3
Total Length (m)	1862.6
Unit Cost (\$/m)	1680
Total Cost (\$)	3,129,168

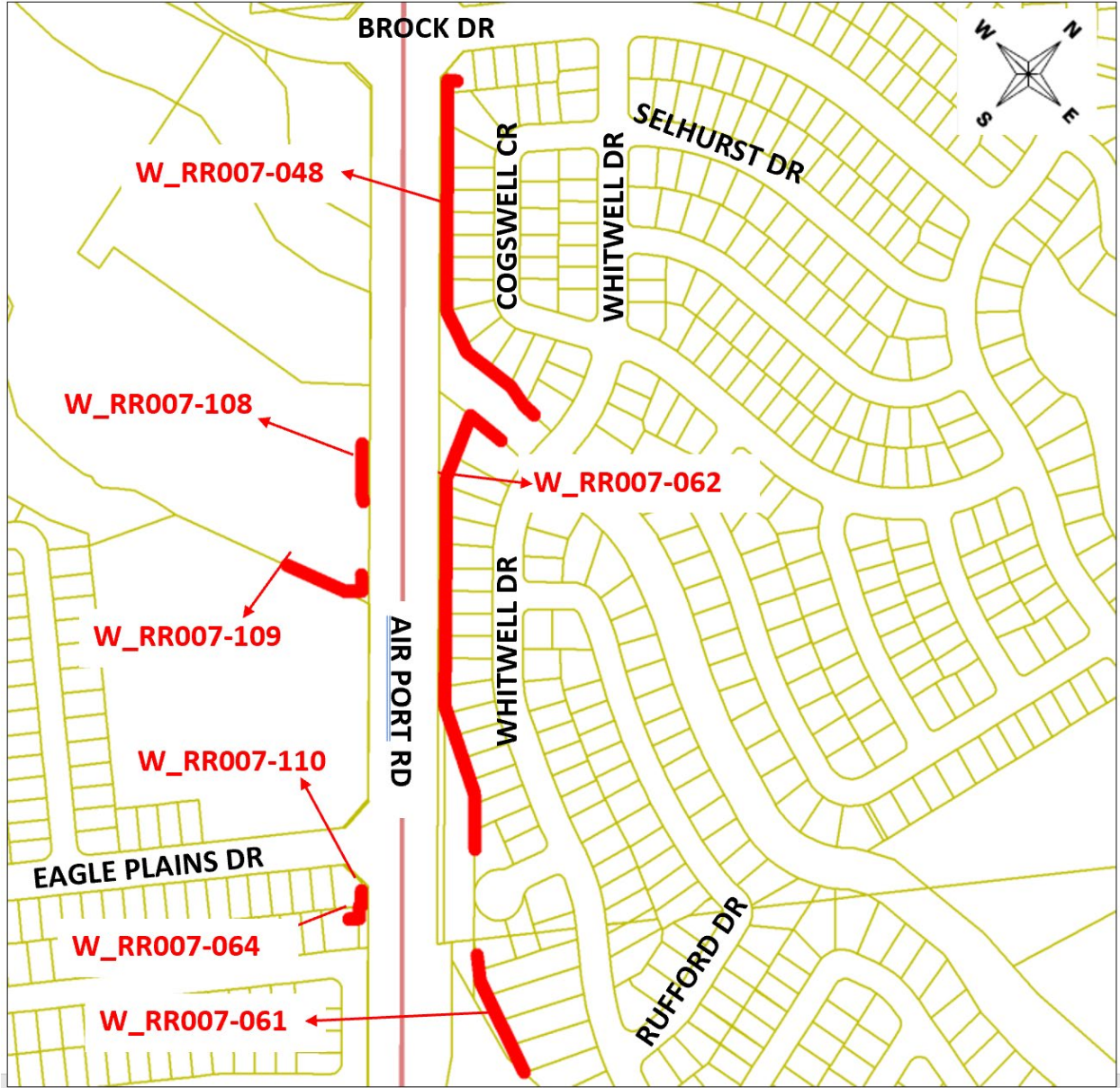
Overall Map

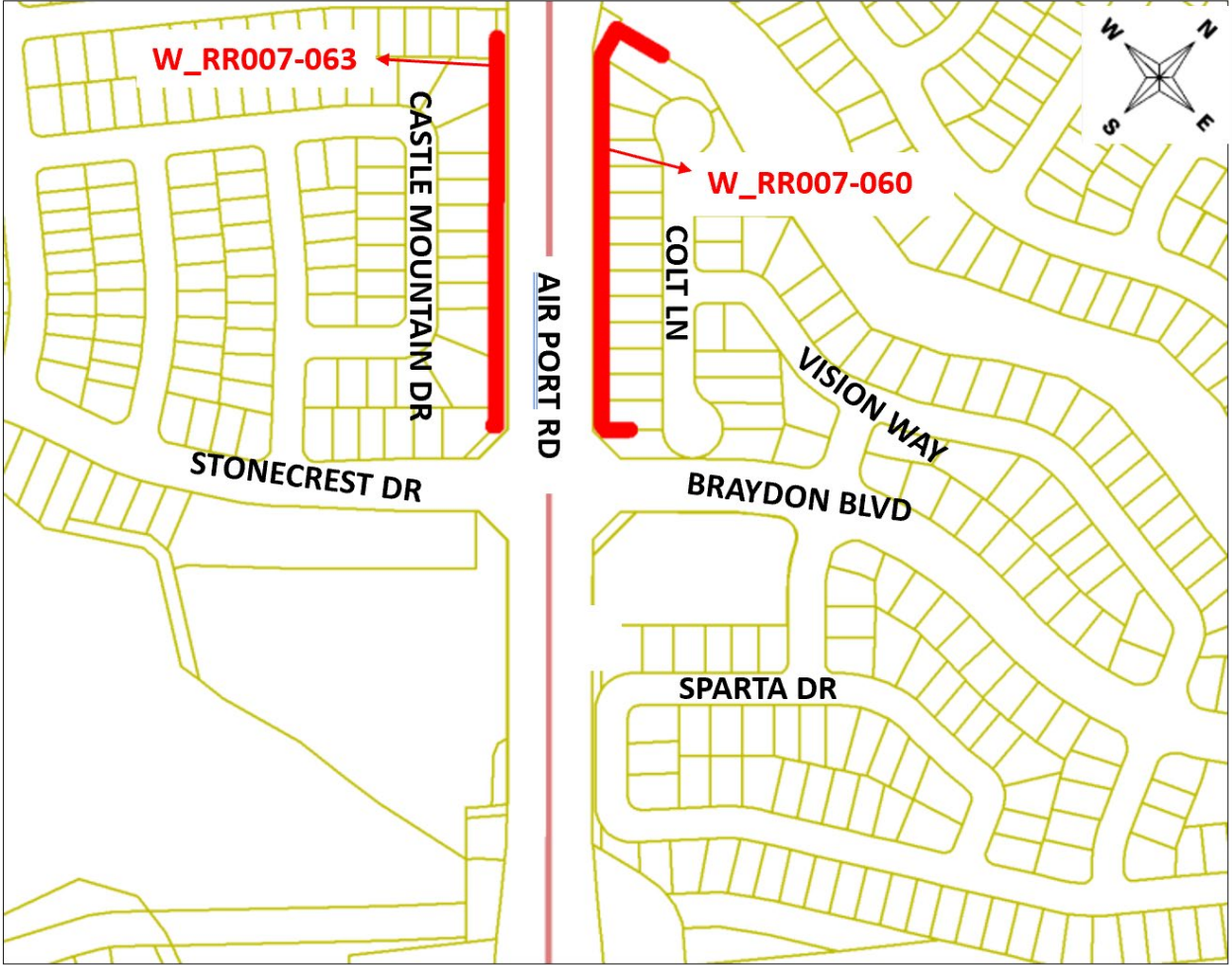
 Private Noise Wall



Location Map







Asset Information

Asset ID #	W_RR007-045
Regional Road Name	Airport Rd
Jurisdiction	Brampton
Material	Wood
Length (m)	158.7
Google LAT, Long	43.7826,-79.7481

Asset ID #	W_RR007-050
Regional Road Name	Airport Rd
Jurisdiction	Brampton
Material	Wood
Length (m)	192
Google LAT, Long	43.7816,-79.7467

Asset ID #	W_RR007-117
Regional Road Name	Airport Rd
Jurisdiction	Brampton
Material	Wood
Length (m)	25.5
Google LAT, Long	43.7811,-79.747

Asset ID #	W_RR007-103
Regional Road Name	Airport Rd
Jurisdiction	Brampton
Material	Wood
Length (m)	24
Google LAT, Long	43.7801,-79.7455

Asset ID #	W_RR007-049
Regional Road Name	Airport Rd
Jurisdiction	Brampton
Material	Wood
Length (m)	244.7
Google LAT, Long	43.7799,-79.7444

Asset ID #	W_RR007-107
Regional Road Name	Airport Rd
Jurisdiction	Brampton
Material	Wood
Length (m)	9.2
Google LAT, Long	43.7791,-79.7442

Asset ID #	W_RR007-048
Regional Road Name	Airport Rd
Jurisdiction	Brampton
Material	Wood
Length (m)	238.4
Google LAT, Long	43.778,-79.7418

Asset ID #	W_RR007-108
Regional Road Name	Airport Rd
Jurisdiction	Brampton
Material	Wood
Length (m)	35.9
Google LAT, Long	43.7768,-79.7412

Asset ID #	W_RR007-062
Regional Road Name	Airport Rd
Jurisdiction	Brampton
Material	Wood
Length (m)	303.6
Google LAT, Long	43.7766,-79.7399

Asset ID #	W_RR007-109
Regional Road Name	Airport Rd
Jurisdiction	Brampton
Material	Wood
Length (m)	62.5
Google LAT, Long	43.7763,-79.7407

Asset ID #	W_RR007-110
Regional Road Name	Airport Rd
Jurisdiction	Brampton
Material	Wood
Length (m)	11
Google LAT, Long	43.7751,-79.7388

Asset ID #	W_RR007-064
Regional Road Name	Airport Rd
Jurisdiction	Brampton
Material	Wood
Length (m)	14.6
Google LAT, Long	43.775,-79.7387

Asset ID #	W_RR007-061
Regional Road Name	Airport Rd
Jurisdiction	Brampton
Material	Wood
Length (m)	80.3
Google LAT, Long	43.7752,-79.7374

Asset ID #	W_RR007-063
Regional Road Name	Airport Rd
Jurisdiction	Brampton
Material	Wood
Length (m)	206.9
Google LAT, Long	43.7735,-79.7367

Asset ID #	W_RR007-060
Regional Road Name	Airport Rd
Jurisdiction	Brampton
Material	Wood
Length (m)	255.3
Google LAT, Long	43.774,-79.7363