

b) Amendments to Schedules and Figures

Schedule B, Prime Agricultural Area, is amended by removing the area shown in blue (hatched area) on Schedule A attached hereto from the Prime Agricultural Area.

Schedule D, Regional Structure, is amended by revising the area shown in red on Schedule B attached hereto from "Settlement Study Area" to "Rural Service Centre".

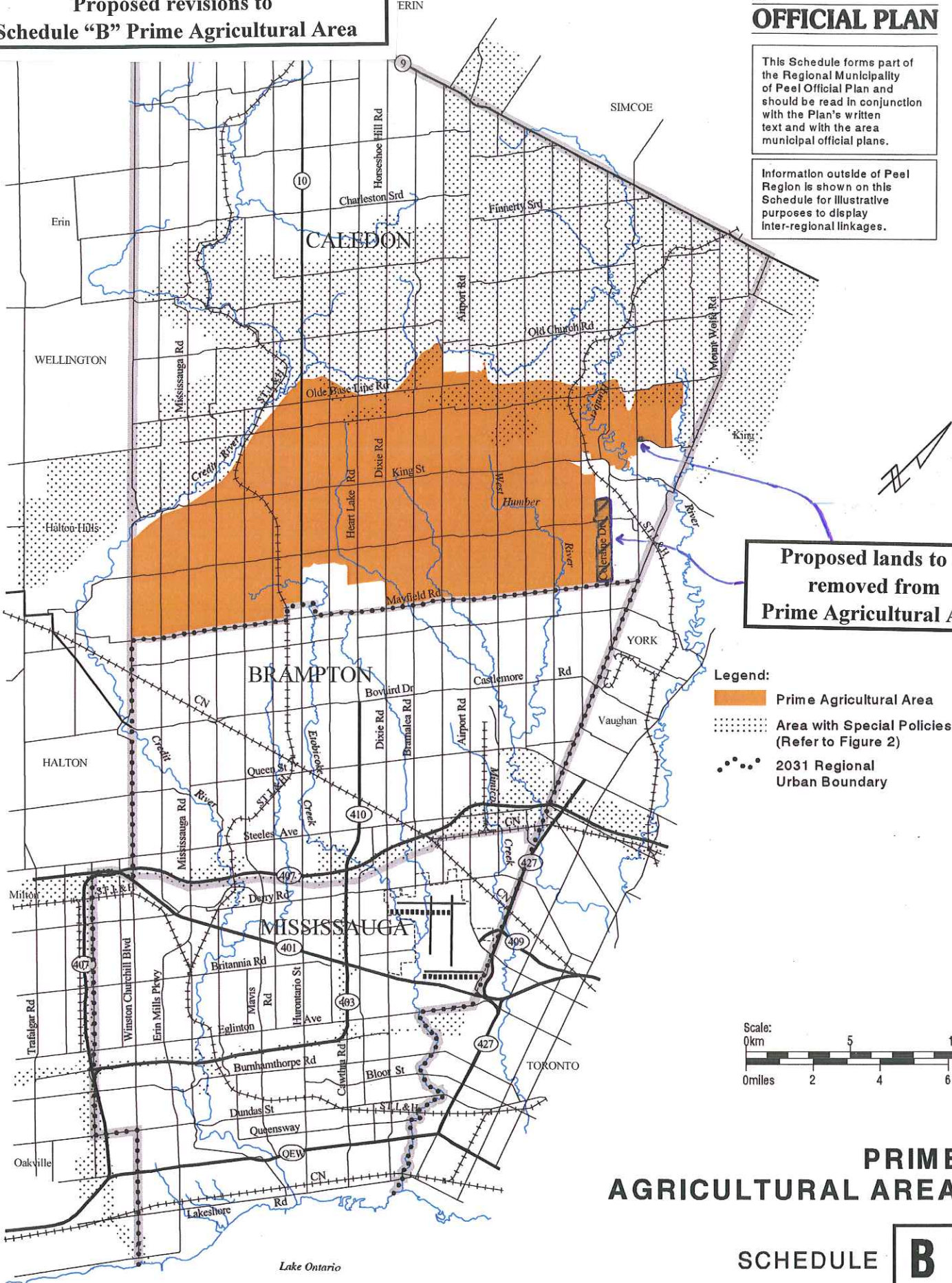
Schedule D, Regional Structure, is amended by adding the Coleraine Drive Special Study Area as shown on Schedule B attached hereto.

Schedule C, is for clarification and illustrative purposes showing the Boundary Expansion of the Bolton Rural Service Centre.

SCHEDULE A
Proposed revisions to
Schedule "B" Prime Agricultural Area

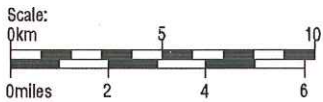
This Schedule forms part of the Regional Municipality of Peel Official Plan and should be read in conjunction with the Plan's written text and with the area municipal official plans.

Information outside of Peel Region is shown on this Schedule for illustrative purposes to display inter-regional linkages.



Proposed lands to be removed from Prime Agricultural Area

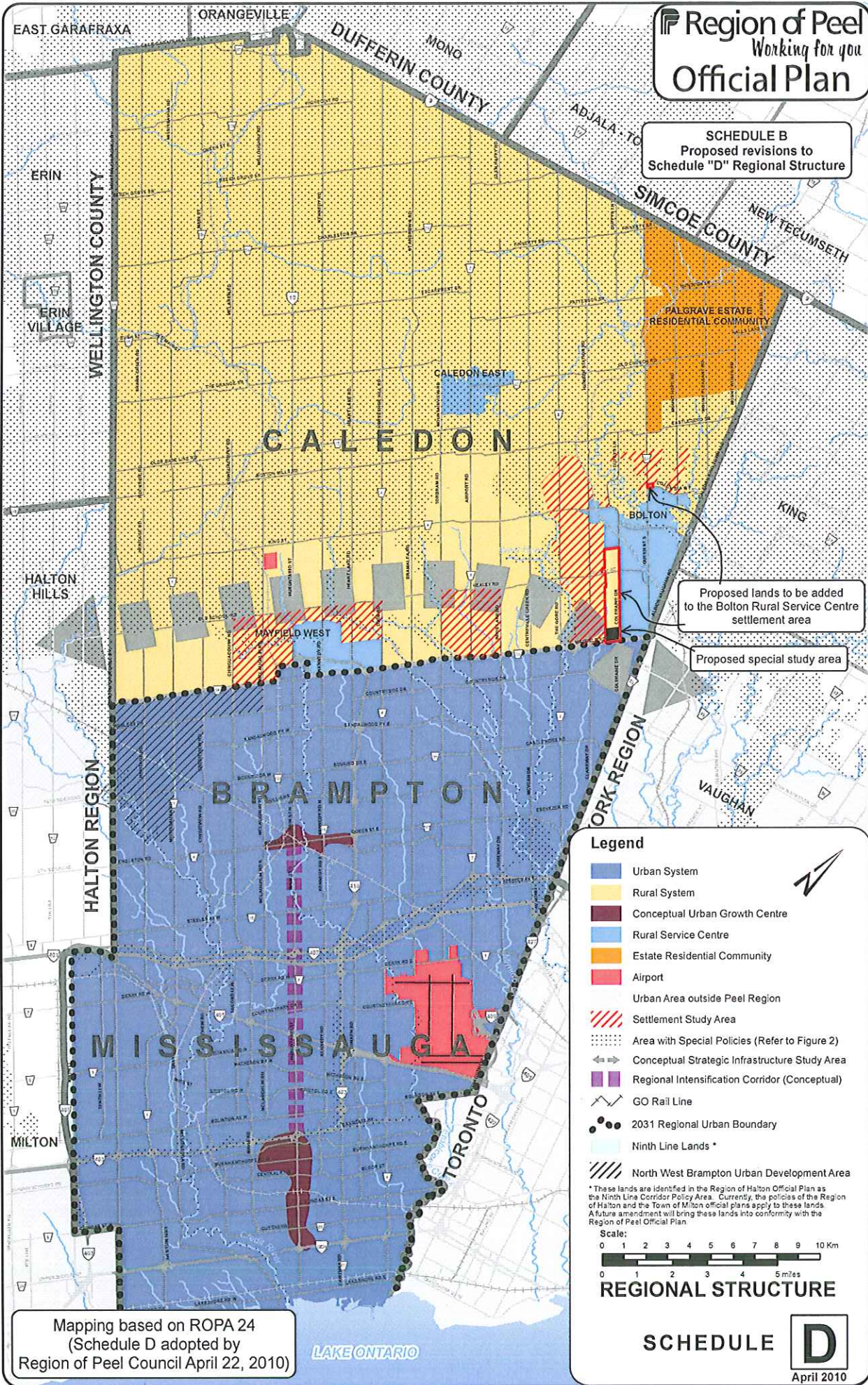
- Legend:**
- Prime Agricultural Area
 - Area with Special Policies (Refer to Figure 2)
 - 2031 Regional Urban Boundary



PRIME AGRICULTURAL AREA

SCHEDULE B

SCHEDULE B
Proposed revisions to
Schedule "D" Regional Structure






Mapping based on ROPA 24
(Schedule D adopted by
Region of Peel Council April 22, 2010)

LAKE ONTARIO

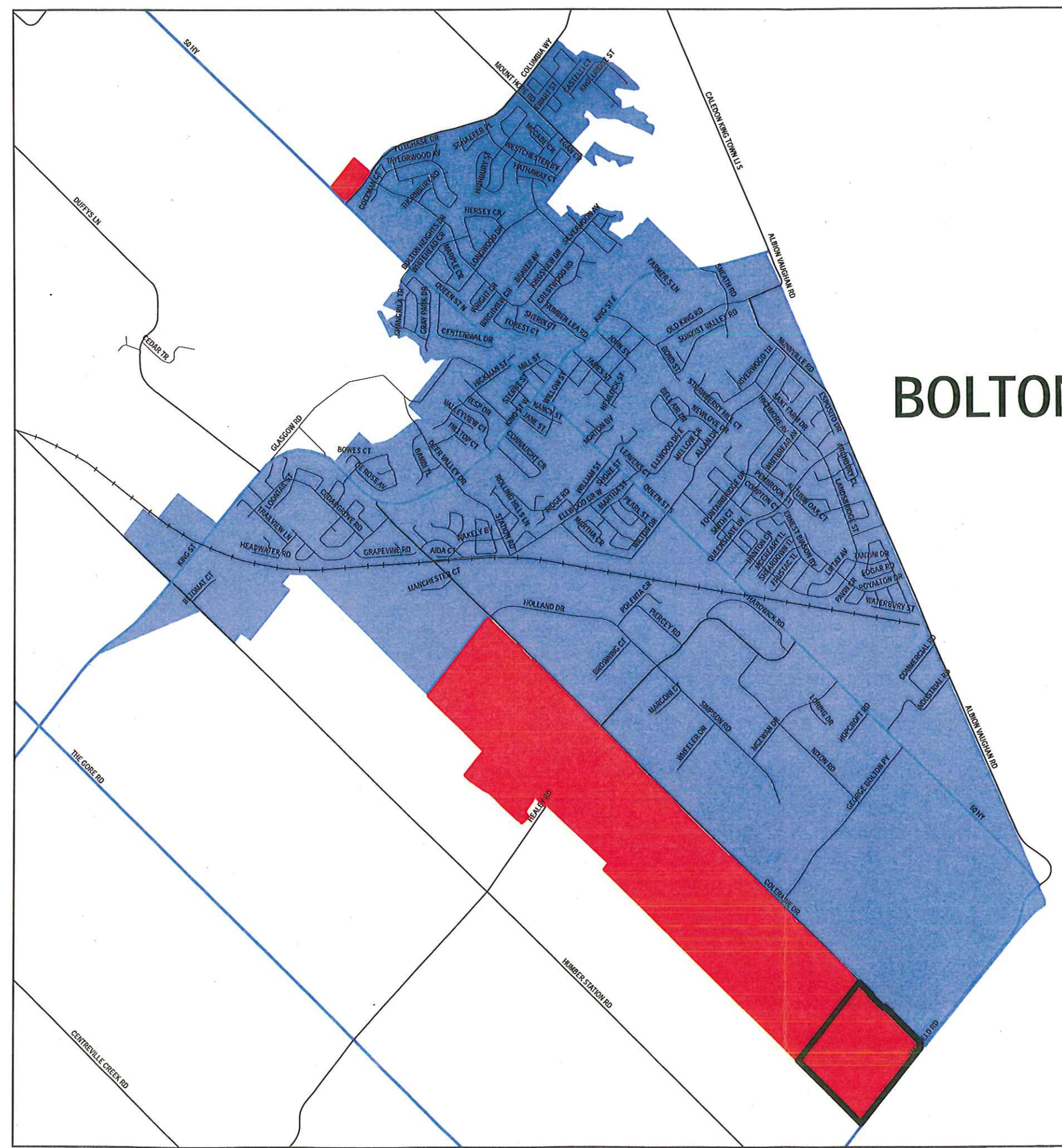
**SCHEDULE "C" to
PROPOSED REGIONAL
OFFICIAL PLAN AMENDMENT**

For clarification and illustrative purposes showing the Boundary Expansion of the Bolton Rural Service Centre

LEGEND

-  Existing Bolton Rural Service Centre
-  Special Study Area
-  Proposed Lands to be removed from Prime Agricultural Area & added to the Bolton Rural Service Centre Settlement Area

BOLTON



1:30,000 For clarification



File No.:
Sch_D_Schedule_A_v92.mxd