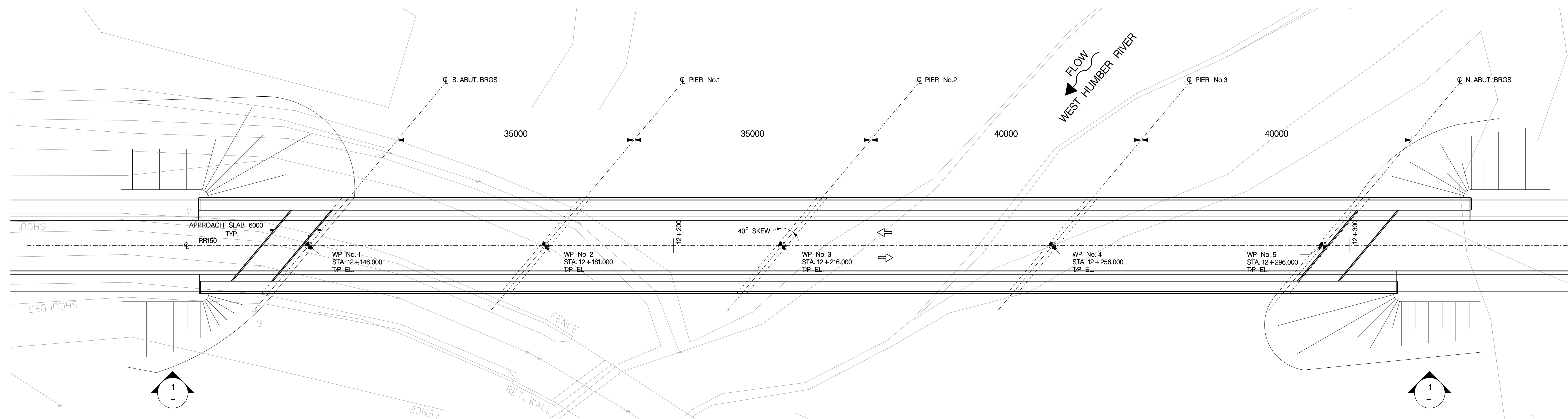
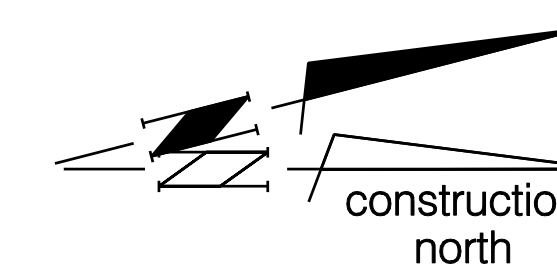
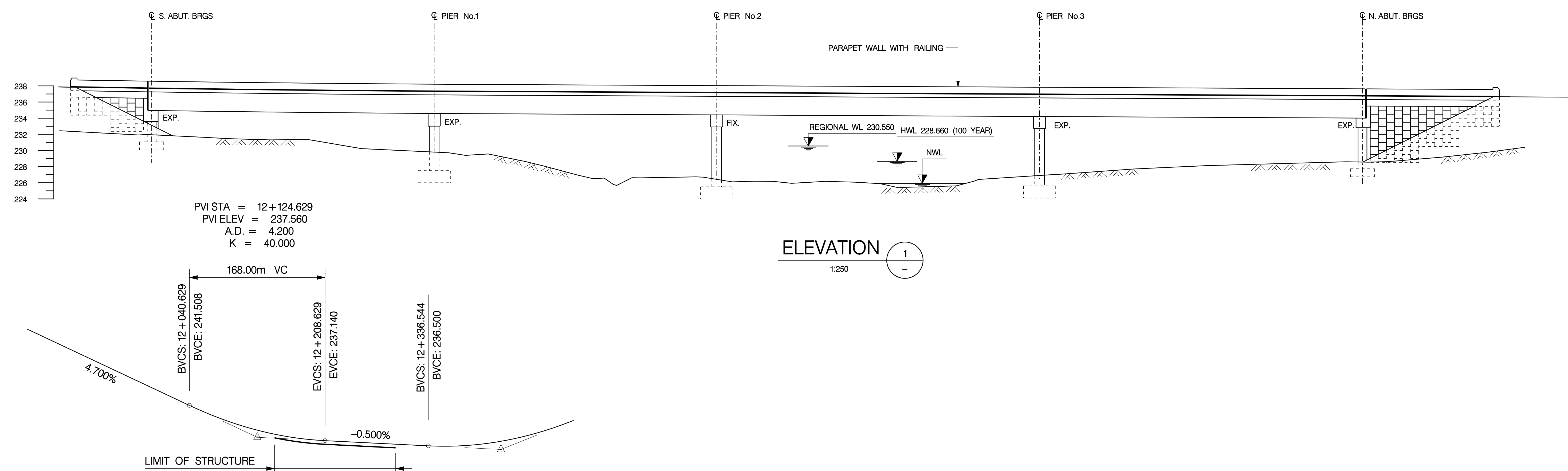


REGIONAL ROAD 150 FROM KING STREET TO QUEEN STREET WEST HUMBER RIVER BRIDGE



PLAN
1:250



ELEVATION
1:250

PROFILE OF RR 150
N.T.S.