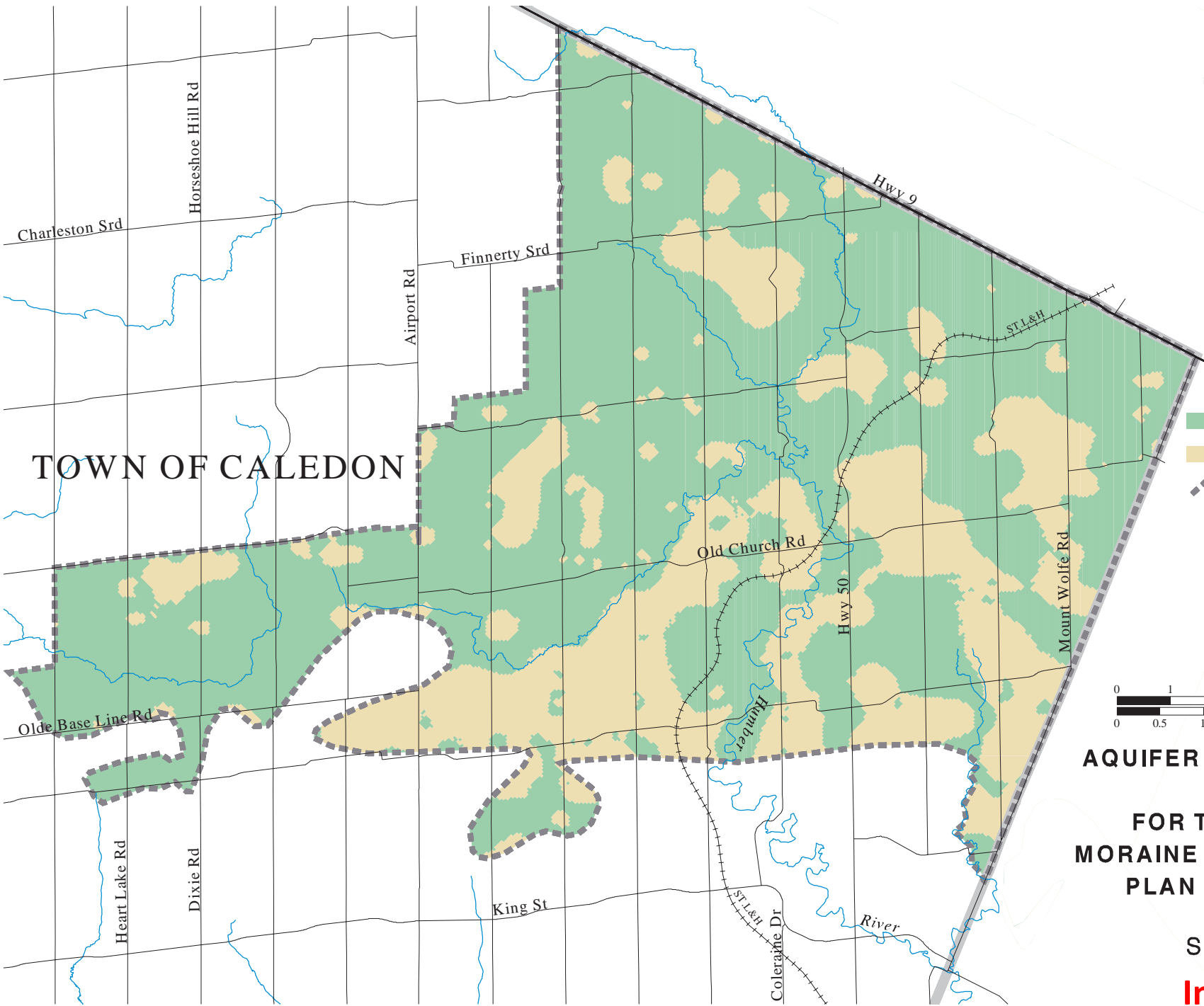







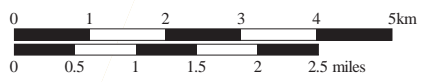
This Schedule forms part of the Regional Municipality of Peel Official Plan and should be read in conjunction with the Plan's written text and with the Town of Caledon Official Plan.

# TOWN OF CALEDON



**Legend:**

-  High Aquifer Vulnerability
-  Low Aquifer Vulnerability
-  Boundary of ORMCPA



## AQUIFER VULNERABILITY AREAS IN PEEL FOR THE OAK RIDGES MORaine CONSERVATION PLAN AREA (ORMCPA)

SCHEDULE **D2**  
**In Effect** July 2007