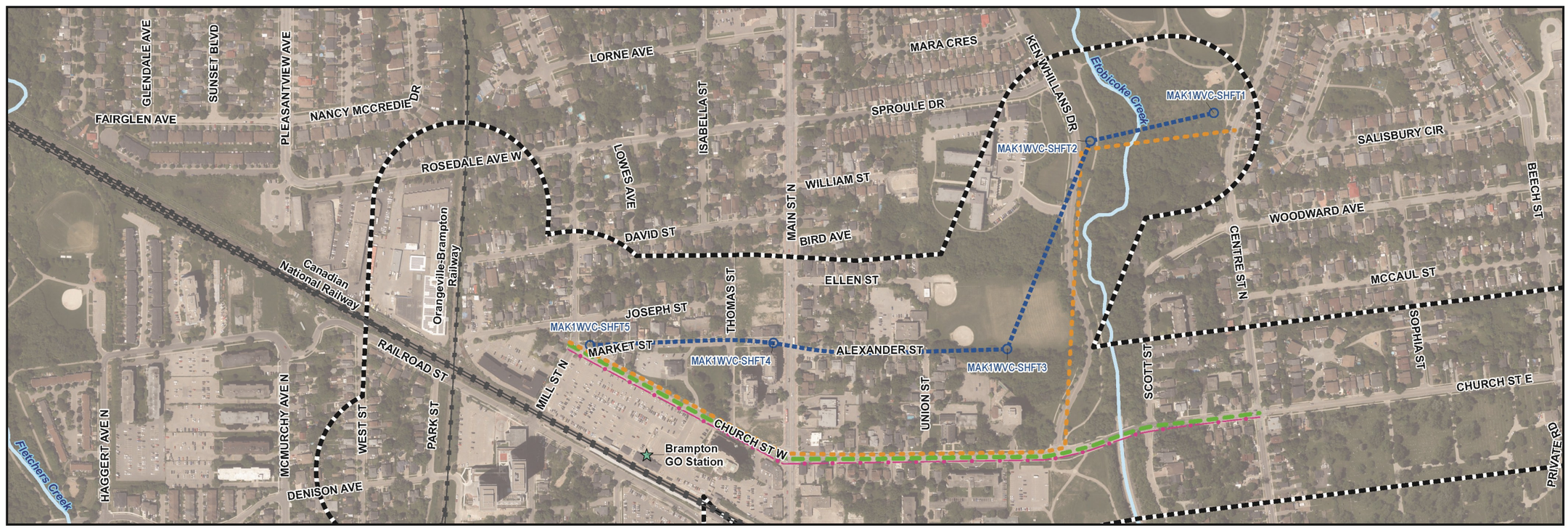

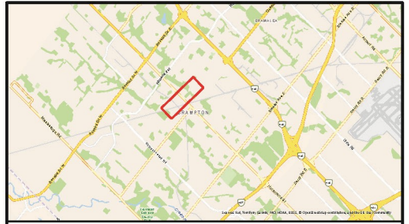

Project Legend

- Study Area
- Proposed Watermain Shaft
- Package 1 - Watermain Option 1
- Package 1 - Watermain Option 2
- Package 1 - Watermain Option 3
- Package 1 - Watermain Option 4

General Legend

- Brampton GO Station
- Railway
- Watercourse

Flow | Downtown Brampton Water and Wastewater Capacity Improvements

0 40 80 120 160
Meters
Scale: 1:1,200

PN: 60775715	Roll Out Map Package 1
October 16, 2026	

Data Sources:
Government of Ontario, Region of PEEL

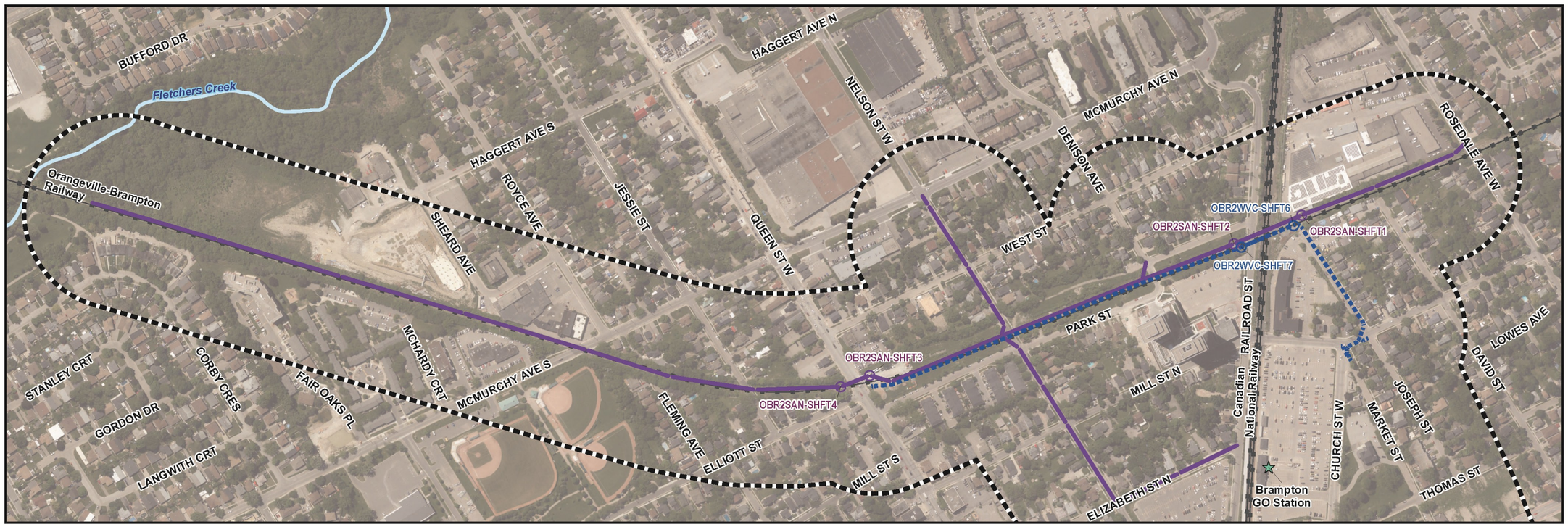



Project Legend

- Proposed Sanitary Sewer Shaft
- Proposed Watermain Shaft
- Proposed Wastewater
- Proposed Watermain
- Study Area

General Legend

- Brampton GO Station
- Railway
- Watercourse

Flow | Downtown Brampton Water and Wastewater Capacity Improvements

0 30 60 90 120
Meters
Scale: 1:1,100

N

PN: 60775715	Roll Out Map Package 2
October 16, 2026	

Data Sources:
Government of Ontario, Region of PEEL

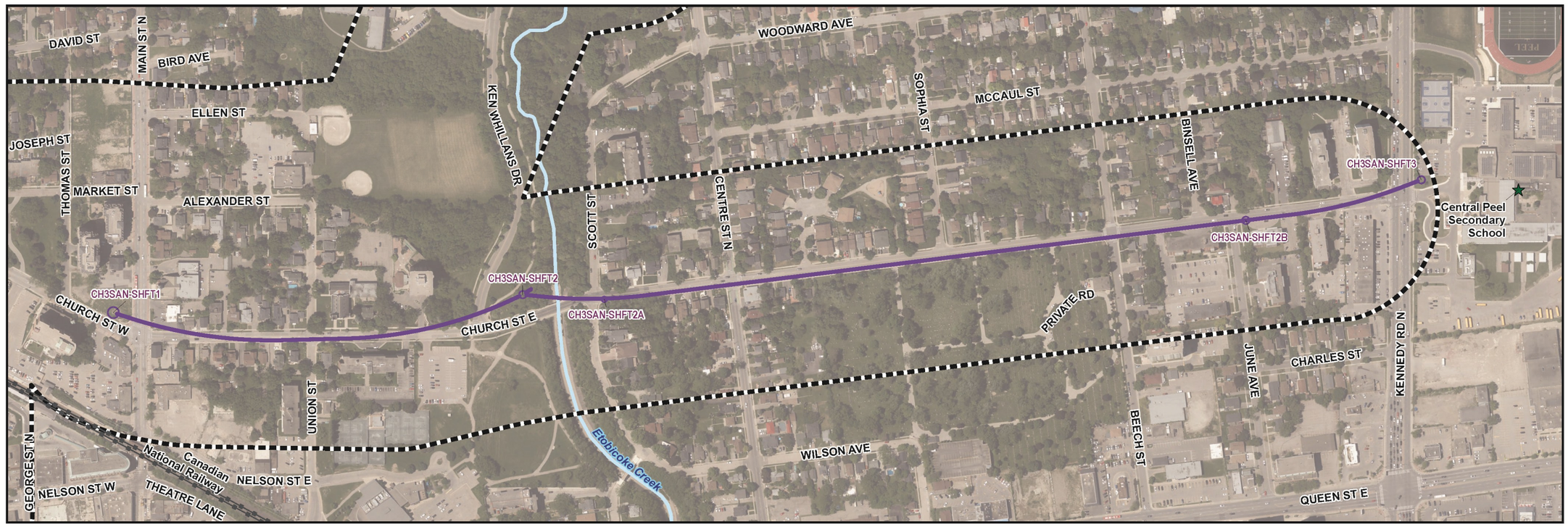



Project Legend

- Study Area
- Proposed Sanitary Sewer Shaft
- Proposed Wastewater

General Legend

- Central Peel Secondary School
- Railway
- Watercourse

Flow | Downtown Brampton Water and Wastewater Capacity Improvements

0 30 60 90 120
Meters
Scale: 1:950

PN: 60775715	Roll Out Map Package 3
October 16, 2026	

Data Sources:
Government of Ontario, Region of PEEL